


VOLUME 3 FARMLAND PRESERVATION PLAN

Appendix 3-F: Lakes, Ponds, Sloughs and Springs 184 waterbodies totaling 6,804 acres




Lake Name	WBIC	Acres	Max Depth	Mean Depth	Landing	Beach	Park	Fish Present	Lake Type	Water Clarity
Alex Pond	2754000	9.00						Panfish and Northern Pike	SEEPAGE	
Augustine Lake	2410400	171.00	10'	7'	X			Musky, Panfish, Largemouth Bass and Northern Pike	SEEPAGE	Moderate
Bad River Slough	2892100	173.00	24'	5'				Musky, Panfish, Smallmouth Bass, Northern Pike and Walleye	DRAINAGE	Moderate
Bass Lake	2755100	26.00	12'	6'				Panfish and Largemouth Bass	SEEPAGE	Moderate
Bay Spring	2405100	1.00	5'		X		X	Trout	SPRING	
Bear Lake	2403200	184.00	9'	5'			X	Musky, Panfish, Smallmouth Bass, Northern Pike and Walleye	DRAINAGE	Low
Beaver Lake	2935400	23.00	8'					Musky, Panfish and Largemouth Bass	DRAINAGE	Moderate
Beaver Lake	1834500	28.00	14'	8'			X		SEEPAGE	Moderate
Beaver Lake	2916200	34.00	10'	5'	X		X	Panfish and Trout	SEEPAGE	
Beaverdam Lake	2916700	97.00	19'	6'			X	Musky, Panfish and Largemouth Bass	DRAINAGE	Moderate
Big Bay Lagoon	2751600	130.00	10'				X	Panfish and Northern Pike	SEEPAGE	Moderate
Black Lake	2401300	133.00	17'	8'	X		X	Musky, Panfish, Largemouth Bass, Northern Pike and Walleye	DRAINAGE	Moderate
Blueberry Lake	1835800	3.00	7'						SEEPAGE	
Bog Lake	2752000	36.00	5'					Panfish and Northern Pike	SEEPAGE	
Bullhead Lake	2407900	14.00	13'					Panfish	DRAINAGE	Moderate
Butternut Lake	2283300	983.00	32'	14'	X			Musky, Panfish, Largemouth Bass, Smallmouth Bass, Northern Pike, Walleye and Sturgeon	DRAINAGE	Low
Cammerer Lake	1838600	18.00	27'	13'	X			Panfish and Trout	SEEPAGE	Moderate
Camp Four Lake	1838700	9.00	19'					Panfish	SEEPAGE	Moderate



VOLUME 3
FARMLAND PRESERVATION PLAN
Appendix 3-F: Lakes, Ponds, Sloughs and Springs
184 waterbodies totaling 6,804 acres (Continued)




Lake Name	WBIC	Acres	Max Depth	Mean Depth	Landing	Beach	Park	Fish Present	Lake Type	Water Clarity
Caroline Lake	2938000	122.00	8'	5'	X		X	Panfish, Largemouth Bass and Northern Pike	DRAINAGE	Moderate
Conley Lake	2932700	5.00	25'				X	Panfish and Largemouth Bass	SEEPAGE	Moderate
Cranberry Lake	2430100	9.00	15'				X	Panfish and Largemouth Bass	SEEPAGE	Moderate
Cub Lake	1842600	31.00	15'				X	Musky, Panfish and Largemouth Bass	SEEPAGE	Moderate
Cycle Lake	1842900	35.00	25'	14'				Panfish and Largemouth Bass	SEEPAGE	Moderate
Day Lake	2430300	578.00	20'	7'	X		X	Musky, Panfish and Largemouth Bass	DRAINAGE	Moderate
Dead Horse Slough	2428700	75.00	7'						DRAINAGE	Low
Ditmans Lake	2407100	2.00	17'						SEEPAGE	
Dollar Lake	2760600	12.00	17'					Panfish and Largemouth Bass	SEEPAGE	Moderate
Dry Lake	2936800	14.00	7'				X	Panfish and Largemouth Bass	DRAINAGE	Low
Duck Lake	2431000	30.00	30'				X	Panfish and Largemouth Bass	DRAINAGE	Moderate
East Twin Lake	2429000	112.00	15'	7'	X		X	Musky, Panfish and Largemouth Bass	SEEPAGE	Moderate
English Lake	2914800	232.00	40'	12'	X		X	Musky, Panfish, Largemouth Bass and Walleye	DRAINAGE	Moderate
Eureka Lake	2935600	39.00	28'	12'	X		X	Musky, Panfish and Largemouth Bass	DRAINAGE	Moderate
Gates Lake	1850200	17.00	17'	9'			X	Musky and Largemouth Bass	SEEPAGE	Moderate
Gilbert Lake	2917900	4.00	13'				X		SEEPAGE	



VOLUME 3
FARMLAND PRESERVATION PLAN
Appendix 3-F: Lakes, Ponds, Sloughs and Springs
184 waterbodies totaling 6,804 acres (Continued)




Lake Name	WBIC	Acres	Max Depth	Mean Depth	Landing	Beach	Park	Fish Present	Lake Type	Water Clarity
Gordon Lake	2406500	132.00	28'	12'	X		No	Musky, Panfish, Largemouth Bass, Northern Pike and Walleye	DRAINAGE	Moderate
Hay Lake	2259400	102.00	5'	4'	X		X	Panfish and Northern Pike	DRAINAGE	
Hoffman Lake	2291800	84.00	6'				X	Northern Pike	SEEPAGE	
Honest John Lake	2892400	97.00	8'					Panfish and Northern Pike	SEEPAGE	Moderate
John Frank Lake	2917300	6.00	11'				X	Musky, Panfish and Largemouth Bass	SEEPAGE	
Kakagon Slough	2891700	71.00	26'	7'				Panfish, Largemouth Bass, Smallmouth Bass, Northern Pike and Walleye	DRAINAGE	Low
Kempf Springs	2407400	3.00	9'					Trout	SPRING	
Kenyon Springs	2405700	2.00	2'					Trout	SPRING	
Knab Lake	2936400	9.00	7'				X	Panfish, Largemouth Bass and Smallmouth Bass	DRAINAGE	
Lake Galilee	2935500	212.00	23'	11'	X			Musky, Panfish, Largemouth Bass, Smallmouth Bass, Northern Pike and Walleye	DRAINAGE	Moderate
Lake Superior -Un Lake	2890600	12.00	10'		X					
Lake Three	2915800	61.00	13'	6'	X		X	Panfish and Largemouth Bass	DRAINAGE	Moderate
Lindbergh Lake	2285700	3.00	1'						SPRING	
Little Butternut Lake	2285900	22.00	11'					Musky, Panfish, Largemouth Bass and Northern Pike	DRAINAGE	
Little Clam Lake	1861100	147.00	11'	6'	X		X	Musky, Panfish and Largemouth Bass	SEEPAGE	Moderate



VOLUME 3
FARMLAND PRESERVATION PLAN
Appendix 3-F: Lakes, Ponds, Sloughs and Springs
184 waterbodies totaling 6,804 acres (Continued)




Lake Name	WBIC	Acres	Max Depth	Mean Depth	Landing	Beach	Park	Fish Present	Lake Type	Water Clarity
Long Lake	2767000	17.00	5'	3'			X		SEEPAGE	
Long Lake	2934800	111.00	13'	7'	X			Panfish, Largemouth Bass and Northern Pike	DRAINAGE	Moderate
Loon Lake	2767300	32.00	23'	9'	X	X	X	Panfish, Largemouth Bass and Northern Pike	SEEPAGE	Moderate
Lost Lake	2767500	11.00	19'					Panfish, Largemouth Bass and Northern Pike	SEEPAGE	Moderate
Luebke Lake	1864300	6.00	9'						SEEPAGE	
McCarthy Lake	2934000	39.00	5'				X	Panfish	DRAINAGE	
McKaskel Lake	1865700	0.61								
McLaren Lake	1865200	67.00	12'	6'			X	Panfish and Largemouth Bass	SEEPAGE	Moderate
Meder Lake	2935300	135.00	10'	7'	X			Panfish, Largemouth Bass, Northern Pike and Walleye	DRAINAGE	Low
Meyer Lake	1866000	13.00	27'					Panfish and Largemouth Bass	SEEPAGE	Moderate
Mineral Lake	2916900	227.00	29'	12'	X		X	Musky, Panfish, Largemouth Bass and Walleye	DRAINAGE	Moderate
Moonshine Lake	2769000	0.20								
Moquah Lake	2918200	65.00	8'	5'			X	Musky, Panfish and Largemouth Bass	DRAINAGE	
Mud Lake	2787600	2.00	15'				X			
Mud Lake	2430500	9.00	15'				X	Panfish	SEEPAGE	
Murphy Lake	2928900	8.00					X			
Muskellunge Lake	2405900	21.00	8'	6'			X	Musky, Panfish and Largemouth Bass	DRAINAGE	Moderate
Parker Lake	2285200	22.00	6'					Panfish	DRAINAGE	Low
Pelican Lake	2404800	15.00	13'	3'			X	Musky, Panfish, Smallmouth Bass, Northern Pike and Walleye	DRAINAGE	Moderate



VOLUME 3
FARMLAND PRESERVATION PLAN
Appendix 3-F: Lakes, Ponds, Sloughs and Springs
184 waterbodies totaling 6,804 acres (Continued)




Lake Name	WBIC	Acres	Max Depth	Mean Depth	Landing	Beach	Park	Fish Present	Lake Type	Water Clarity
Pictured Rock Lake	2905000	5.00	9'					Panfish	SEEPAGE	
Pole Lake	1875200	11.00	32'		X		X	Panfish and Trout	SEEPAGE	Moderate
Potter Lake	2917200	29.00	11'	8'	X		X	Musky, Panfish and Largemouth Bass	SEEPAGE	Moderate
Sand Cut Slough	2891800	41.00								
Seagels Lake	1880400	7.00	9'					Panfish	SEEPAGE	Moderate
Seitz Lake	2915900	17.00	6'	2'			X	Musky, Panfish and Trout	DRAINAGE	
Sells Lake	2409700	15.00	5'					Musky, Largemouth Bass, Smallmouth Bass, Northern Pike and Trout	DRAINAGE	
Slim Lake	1881300	15.00	33'					Panfish	SEEPAGE	Moderate
Snoose Lake	2402100	33.00	15'				X	Panfish and Largemouth Bass	SEEPAGE	Moderate
Snowshoe Lake	2935100	25.00	11'	8'				Panfish and Largemouth Bass	DRAINAGE	Moderate
Spider Lake	2918600	86.00	25'	12'			X	Musky, Panfish and Largemouth Bass	DRAINAGE	Moderate
Spillerberg Lake	2936200	75.00	24'	9'	X		X	Musky, Panfish, Largemouth Bass and Walleye	DRAINAGE	Moderate
Sugarbush Lake	2905400	4.00	9'						SEEPAGE	
Summit Lake	2936600	92.00	6'				X	Panfish and Largemouth Bass	SEEPAGE	Low
Tea Lake	2922700	50.00	48'	22'			X	Panfish, Largemouth Bass, Northern Pike and Walleye	DRAINAGE	Moderate
Torrey Lake	2406700	29.00	31'	15'				Musky, Panfish, Largemouth Bass and Northern Pike	SEEPAGE	Moderate
Trout Lake	1886700	5.00	28'		X			Trout	SEEPAGE	



VOLUME 3
FARMLAND PRESERVATION PLAN
Appendix 3-F: Lakes, Ponds, Sloughs and Springs
184 waterbodies totaling 6,804 acres (Continued)




Lake Name	WBIC	Acres	Max Depth	Mean Depth	Landing	Beach	Park	Fish Present	Lake Type	Water Clarity
Twin Lakes	2935700	59.00	14'	4'			X	Panfish	SEEPAGE	Moderate
Twin Lakes, East	2935800	26.00	24'	4'			X	Northern Pike	SEEPAGE	Moderate
Un Spring	2411200	1.00	1'							
Un Spring	2403700	1.00	2'							
Un Spring	2407800	0.27	1'							
Un Spring	2408900	0.48	5'							
Un Spring	2019200	2.00	1'							
Un Spring	2427150	0.09	1'				X			
Un Spring	2890800	6.00	3'							
Unnamed	2753600	3.00					X			
Unnamed	2787100	1.00	8'							
Unnamed	2936900	0.50	8'				X			
Unnamed	2752300	10.00					X			
Unnamed	2752500	8.00					X			
Unnamed	2752700	3.00					X			
Unnamed	2753000	0.28					X			
Unnamed	2753200	55.00	6'				X		SEEPAGE	
Unnamed	2753300	5.00					X			
Unnamed	2753400	8.00					X			
Unnamed	2753700	3.00					X			
Unnamed	2284600	5.00	6'							
Unnamed	2286300	0.20								
Unnamed	2286400	25.00								Low
Unnamed	2777100	1.00	18'							
Unnamed	2777200	0.97	6'				X			
Unnamed	2891600	9.00								
Unnamed	2892700	26.00								



VOLUME 3
FARMLAND PRESERVATION PLAN
Appendix 3-F: Lakes, Ponds, Sloughs and Springs
184 waterbodies totaling 6,804 acres (Continued)




Lake Name	WBIC	Acres	Max Depth	Mean Depth	Landing	Beach	Park	Fish Present	Lake Type	Water Clarity
Unnamed	2801200	2.00	5'							
Unnamed	2018800	0.80	16'							
Unnamed	2018900	0.88	25'							
Unnamed	2019000	1.00	15'							
Unnamed	2905800	3.00	8'							
Unnamed	2912100	3.00	6'							
Unnamed	2916100	0.80	14'				X			
Unnamed	2918500	10.00	9'				X			
Unnamed	2930400	0.81	8'							
Unnamed	2427400	15.00	11'				X			Low
Unnamed	2428200	2.00					X			
Unnamed	2428500	4.00					X			
Unnamed	2429800	18.00	6'							
Unnamed	2257200	9.00	6'				X			
Unnamed	2791100	2.00	17'							
Unnamed	2791200	9.00	33'				X			Moderate
Unnamed	2791300	7.00	7'							
Unnamed	2792300	4.00	4'				X			
Unnamed	2787200	8.00	9'				X			Low
Unnamed	2031700	8.00	5'							
Unnamed	2031800	2.00	16'							
Unnamed	2291200	0.82								
Unnamed	2291500	6.00	10'							Moderate
Unnamed	2293100	4.00	10'							
Unnamed	2412100	7.00	11'							
Unnamed	2401500	4.00	2'				X			
Unnamed	2401700	18.00	5'				X			
Unnamed	2403400	2.00					X			



VOLUME 3
FARMLAND PRESERVATION PLAN
Appendix 3-F: Lakes, Ponds, Sloughs and Springs
184 waterbodies totaling 6,804 acres (Continued)



Lake Name	WBIC	Acres	Max Depth	Mean Depth	Landing	Beach	Park	Fish Present	Lake Type	Water Clarity
Unnamed	2410000	4.00								
Unnamed	5505847	0.43								
Unnamed	5506410	0.30								
Unnamed	5507050	0.43								
Unnamed	5507478	1.00								
Unnamed	2786000	2.00	27'							
Unnamed	2786200	0.51	15'				X			
Unnamed	2786300	2.00	8'				X			
Unnamed	2786400	0.85	38'							
Unnamed	2034700	0.23	4'				X			
Unnamed	2034800	0.35	8'				X			
Unnamed	2034900	3.00	2'				X			
Unnamed	2786100	0.52	21'							
Unnamed	2787700	3.00	11'				X			
Unnamed	2285650	0.35								
Unnamed	2825500	20.00	13'							Moderate
Unnamed	2811300	2.00	5'							
Unnamed	2007900	2.00	11'				X			
Unnamed	2009500	0.91	12'							
Unnamed	2019100	1.00	3'							
Unnamed	2007800	0.55	9'							
Unnamed	2008000	3.00	10'							
Unnamed	2009600	0.92	22'							
Unnamed	2021200	12.00								
Unnamed	2021300	1.00	15'							
Unnamed	2021400	5.00	5'							
Unnamed	2023500	4.00	20'				X			
Unnamed	2023600	2.00	9'				X			



VOLUME 3
FARMLAND PRESERVATION PLAN
Appendix 3-F: Lakes, Ponds, Sloughs and Springs
184 waterbodies totaling 6,804 acres (Continued)



Lake Name	WBIC	Acres	Max Depth	Mean Depth	Landing	Beach	Park	Fish Present	Lake Type	Water Clarity
Unnamed	2811100	3.00	5'							
Unnamed	2810700	2.00	7'							
Unnamed	2810800	1.00	10'							
Unnamed	2810900	7.00	8'							
Unnamed	2811000	1.00	6'							
Unnamed	2811200	5.00	9'							
Unnamed	2811400	3.00	7'							
Unnamed	2811500	0.73	5'							
Upper Clam Lake	2429600	168.00	20'	11'	X		X	Musky, Panfish, Largemouth Bass, Northern Pike and Walleye	DRAINAGE	Moderate
Upper Park Falls Flowage	2290500	310.00	17'	8'	X		X	Musky, Panfish, Smallmouth Bass, Northern Pike, Walleye and Sturgeon	DRAINAGE	Low
West Twin Lake	2044800	46.00	17'	12'			X	Panfish and Largemouth Bass	SEEPAGE	Low
White River Flowage	2894200	40.00	26'	7'	X			Panfish, Largemouth Bass, Northern Pike and Trout	DRAINAGE	Very Low
Wolf Lake	2047000	5.00	17'					Panfish	SEEPAGE	Moderate
Wolfs Pond	2905600	3.00	7'						SEEPAGE	
Woodtick Lake	2428900	11.00	5'				X	Panfish	SEEPAGE	
Zielke Lake	2406900	21.00	16'	7'	X			Musky, Panfish, Largemouth Bass, Northern Pike and Walleye	DRAINAGE	Moderate