


VOLUME 3
FARMLAND PRESERVATION PLAN
Appendix 3-D: Basins and Watersheds in Ashland County



Lake Superior								
HUC 10 Code	HUC 10 Name	HUC 12 Code	HUC 12 Name	Total Acres	Acres in Ashland County	Stream Miles	Lake Acres	Wetland Acres
0402030000	Lake Superior							

Lake Superior Basin, Beartrap-Nemadji Sub-Basin HUC 8 # 0401301								
HUC 10 Code	HUC 10 Name	HUC 12 Code	HUC 12 Name	Total Acres	Acres in Ashland County	Stream Miles	Lake Acres	Wetland Acres
0401030110	Chequamegon Bay – Frontal Lake Superior							
		040103011001	Apostle Islands	53,803	50,348	235	2,650	3,595
0401030111	Fish Creek – Frontal Chequamegon Bay							
		040103011101	Beartrap Creek-Frontal Chequamegon Bay ¹	27,345	26,557	121	13	8,297
		040103011105	Fish Creek – Frontal Chequamegon Bay	15,710	12,182	42	49	1,384


¹ The borders for the Lower Bad River watershed HUC10 (Bad River –Frontal Lake Superior) were changed for management purposes and the watershed now includes streams that formerly were treated as part of the Fish Creek Watershed. Beartrap Creek, Wood Creek Slough and the Kakagon River sub-watersheds are hydrologically connected with the lower Bad River. More information can be found at <http://dnr.wi.gov/water/watershedDetail.aspx?code=LS09&Name=Lower%20Bad%20River>



VOLUME 3
FARMLAND PRESERVATION PLAN
Appendix 3-D: Basins and Watersheds in Ashland County (Continued)



Lake Superior Basin, Bad-Montreal Sub-Basin HUC 8 #0401302								
HUC 10 Code	HUC 10 Name	HUC 12 Code	HUC 12 Name	Total Acres	Acres in Ashland County	Stream Miles	Lake Acres	Wetland Acres
0401030207	Bad River – Frontal Lake Superior							
		040103020701	Bad River	13,079	13,079	67	14	803
		040103020702	Cameron’s Creek – Bad River	13,498	13,498	48	30	2,103
		040103020703	Graveyard Creek – Frontal Lake Superior	29,314	7,764	34	0	454.05
		040103020704	Denomie Creek	9,495	8,973	40	4	543.33
		040103020705	Bad River- Frontal Lake Superior	16,273	16,245	71	1346	5606.30
0401030202	Tyler Forks							
		040103020201	Upper Tyler Forks	13,764	13	0	0	4.00
		040103020203	Lower Tyler Forks	18,713	8,850	28	8	1265.25
0401030203	Headwaters Bad River							
		040103020301	Headwaters Bad River	22,657	17,439	32	233	6300.43
		040103020302	Iron River	18,105	18,105	38	56	5581.34
		040103020303	Minnow Creek – Bad River	12,024	12,024	28	650	2642.90
		040103020304	Devils Creek – Bad River	16,939	13,806	50	2	1774.55
		040103020305	Hardscrabble Creek – Bad River	16,618	16,618	61	66	1629.08




VOLUME 3
FARMLAND PRESERVATION PLAN
Appendix 3-D: Basins and Watersheds in Ashland County (Continued)



Lake Superior Basin, Bad-Montreal Sub-Basin HUC 8 #0401302								
HUC 10 Code	HUC 10 Name	HUC 12 Code	HUC 12 Name	Total Acres	Acres in Ashland County	Stream Miles	Lake Acres	Wetland Acres
0401030204	Marengo River							
		040103020401	Brunsweler River (Upper)	34,985	34,891	78	746	1110.00
		040103020402	Headwaters Marengo River	37,143	9,548	18	69	1876.82
		040103020403	Brunsweler River (Lower)	17,550	17,550	67	284	8335.94
		040103020404	Troutmere Creek- Marengo River	30,957	18,722	88	38	1082.59
		040103020405	Marengo River	18,597	18,597	86	15	1647.49
0401030205	Potato River							
		040103020505	Potato River	14,274	8,412	48	9	241.73
		040103020506	Vaughn Creek	17,789	7,656	40	0.3	140.75
0401030206	White River							
		040103020609	White River Flowage – White River	11,916	339	1	42	13.68
		040103020610	Meadow Creek	12,937	12,937	38	4	2519.26
		040103020611	Deer Creek – White River	15,592	13,435	59	4	1260.49
		040103020612	White River	13,086	13,086	42	52	3375.19


Mississippi River Basin, Upper Chippewa Sub-Basin HUC 8 #07050001								
HUC 10 Code	HUC 10 Name	HUC 12 Code	HUC 12 Name	Total Acres	Acres in Ashland County	Stream Miles	Lake Acres	Wetland Acres
0705000101	West Fork Chippewa R.							
		070500010101	Torch River	31,753	30,940	47	242	12448.61
		070500010102	Headwaters West Fork Chippewa River	18,415	8,411	8	1090	1788.57
		070500010105	Moose River	37,973	29,816	40	22	14153.16



VOLUME 3
FARMLAND PRESERVATION PLAN
Appendix 3-D: Basins and Watersheds in Ashland County (Continued)



Mississippi River Basin, Upper Chippewa Sub-Basin HUC 8 #07050001								
HUC 10 Code	HUC 10 Name	HUC 12 Code	HUC 12 Name	Total Acres	Acres in Ashland County	Stream Miles	Lake Acres	Wetland Acres
0705000101	West Fork Chippewa R.							
		070500010107	Moose Lake Chippewa River	14,838	517	0.2	0	214.41
		070500010107	Venison Creek	15,366	29	0	0	3.12
0705000102	East Fork Chippewa R.							
		070500010201	Augustine Lake	10,481	3,725	8	25	642.54
		070500010202	Headwaters East Fork Chippewa River	19,139	10,002	21	18	2958.36
		070500010203	Magee Creek	11,777	6,856	15	1	
		070500010204	Schraum Creek	9,815	9,815	13	2	3607.40
		070500010205	Willerth Creek – East Fork Chippewa River	21,631	21,631	46	229	7655.33
		070500010206	Dryden Creek	15,851	15,851	21	311	5687.41
		070500010207	Muskellunge Creek – East Fork Chippewa River	22,042	22,042	34	86	9355.73
		070500010208	Rocky Run – East Fork Chippewa River	11,150	11,150	19	85	3222.58
		070500010209	Hungry Run	7,159	7,159	10	3	3420.61
		070500010210	Pelican Lake – East Fork Chippewa River	21,636	17,494	32	76	5242.11
		070500010211	Blaisdell and Bear Lakes – East Fork Chippewa River	16,564	6,649	10	216	2071.57
		070500010212	Fishtrap Creek	11,402	7,200	9	35	3098.06
		070500010213	East Fork Chippewa River	17,501	304	0.7	33	54.00



VOLUME 3
FARMLAND PRESERVATION PLAN
Appendix 3-D: Basins and Watersheds in Ashland County (Continued)



Mississippi River Basin, Flambeau Sub-Basin HUC 8 #07050002								
HUC 10 Code	HUC 10 Name	HUC 12 Code	HUC 12 Name	Total Acres	Acres in Ashland County	Stream Miles	Lake Acres	Wetland Acres
0705000204	Butternut Creek							
		070500020401	Headwaters Butternut Creek	30,297	25,338	40	367	8214.09
		070500020402	Butternut Creek	15,767	3,151	3	0.2	776.59
0705000205	Upper Flambeau River							
		070500020501	Swamp Creek	28,312	5,855	9	11	2253.86
		070500020502	Deer Creek – Flambeau River	23,249	16,309	25	93	6174.01
		070500020503	Bosner Creek – Flambeau River	14,429	9,985	18	23	3134.92
		070500020504	Smith Creek – Flambeau River	19,556	3,131	3	2	968.70
0705000206	Middle Flambeau River							
		070500020601	Pine Creek	24,303	10,278	17	22	2443.06

Mississippi River Basin, South Fork Flambeau Sub-Basin HUC 8 #07050003								
HUC 10 Code	HUC 10 Name	HUC 12 Code	HUC 12 Name	Total Acres	Acres in Ashland County	Stream Miles	Lake Acres	Wetland Acres
0705000302	Headwaters South Fork Flambeau R.							
		070500030205	Hay Creek	17,226	372	0	2	150.78
		070500030208	Blockhouse Lake – South Fork Flambeau River	27,044	129	0	0.2	40.99